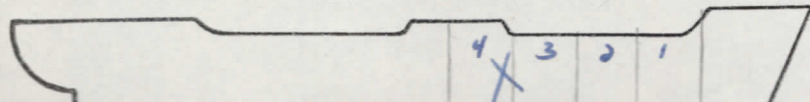
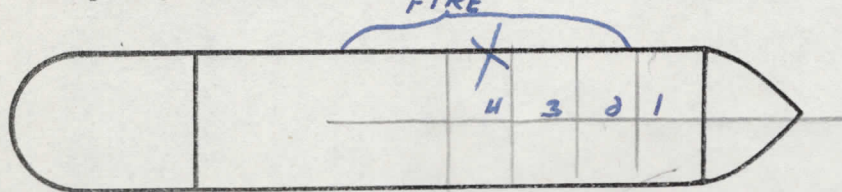


UNIFIED STATES COAST GUARD
Declassified NARA Project: NW 63684
REPORT ON U. S. MERCHANT TANKER WAR ACTION CASUALTY

To: Commandant, U. S. Coast Guard, Washington, D. C.

Ship/S ELIZABETH KELLOGG Service OCEAN TANKER
 Owner SPENCER KELLOGG & SONS Operator W.S. A.
 Information furnished by CREW Date 30 DECEMBER, 1944

Line No.	QUESTIONS	ANSWERS
1	Year built and propulsion	Built <u>1920</u> Propulsion <u>STEAM</u>
2	Tonnage	Gross <u>5189</u> Net <u>3155</u>
3	Draft loaded (maximum allowed)	Fwd. <u>27'00" (M)</u> Aft
4	Draft when attacked	Fwd. <u>26'06" (M)</u> Aft
5	D. W. T. (Emergency Coastwise L. L.)	<u>8,000</u>
6	Cargo 42's capacity and carried	Capacity <u>55,000 BBLs</u> Carried <u>55,000 BBLs</u>
7	Kind of cargo or tank ballast	<u>BUNKER "C" OIL.</u>
8	Was ship gas-free? (Specify)	<u>NO; LOADED.</u>
9	Voyage	From <u>CURACAO</u> To <u>PUERTO BARRIOS.</u>
10	Were routing orders followed	<u>YES</u>
11	Any criticism of orders	<u>NO</u>
12	Weather at time of attack	Weather <u>CLEAR</u> Sea <u>SLIGHT</u>
13	Was enemy sighted? When	<u>YES; AFTER ATTACK.</u>
14	Any friendly ships in sight	<u>NO</u>
15	Were navigation lights on	<u>NO</u>
16	Date and time of attack	Date <u>11-22-43</u> Time <u>0330</u>
17	Position	Latitude <u>11°10'N</u> Longitude <u>86°43'W</u>
18	Nature of attack (Give data)	<u>TORPEDOED</u>
19	Number of hits	<u>1</u>
20	Location of hits (Mark diagram)	<u>1-AFT (1/2 PAR. BOD.)</u>
21	Effect of hits	<u>SANK SHIP</u>
22	Was ship armed? What type	<u>YES; 1-4"; 2-50 CAL.</u>
23	Was armament used? State result	<u>NO</u>
24	Was oil sprayed over ship	<u>YES</u>
25	Did cargo fire (Mark diagram)	<u>YES</u>
26	Did tanks explode (Mark diagram)	<u>NO</u>
27	Was deck ruptured	<u>YES</u>
28	Did ship break in two	<u>YES (CF ONI REPORT)</u>
29	Was SOS sent	<u>NO</u>
30	Ship's speed	Normal <u>9.0</u> When attacked <u>9.0</u> When abandoned <u>4.0</u>
31	Time abandoned, sunk	Abandoned <u>0335 (5 min)</u> Sunk <u>0330 (11-25-43) 3 days.</u>
32	Was ship reboarded	By whom <u>NO</u> When <u>—</u>
33	Was ship brought in	How <u>NO</u> Approximate damage <u>SUNK</u>




Fill in this diagram to show attack hits, fires, explosions, etc.

Indicate by star (*) rafts, floats, or suits used as temporary refuge in water before rescue by lifeboats.

Line No.	QUESTIONS	ANSWERS
34	Lifeboats.....	Number carried <u>4</u> Which used <u>2</u>
35	Lifeboats.....	Number lost <u>2</u> How <u>FIRE</u>
36	Life rafts.....	Number carried <u>4</u> Which used <u>2 1+1*</u>
37	Life rafts.....	Number lost <u>2</u> How <u>FIRE</u>
38	Life floats.....	Number carried <u>2</u> Which used <u>0</u>
39	Life floats.....	Number lost <u>2</u> How <u>NOT NEEDED</u>
40	Lifesaving suits.....	Number carried <u>48</u> Number used <u>0</u>
41	Were boats, etc., attacked.....	Attacked <u>NO</u> Casualties <u>0</u>
42	Time in each boat, raft, etc.....	<u>2--37 hrs.</u> Boat <u>1--37 hrs.</u> Raft <u>---</u> Float <u>---</u> Boat <u>---</u> Raft <u>---</u> Float <u>---</u>
43	Rescued by and where <u>IR+2B</u>	By <u>ALLIED SHIPS</u> Where <u>11°05'N, 81°08'W</u>
44	Number of gun crew carried (military)	Officers <u>1</u> Enlisted men <u>10</u>
45	Number of ship's crew carried	Officers <u>8</u> Radiomen <u>1</u> Unlicensed <u>28</u>
46	Number of others carried	<u>0</u>
47	Total on board	<u>48</u>
48	Number of gun crew injured (military)	Officers <u>1</u> Enlisted men <u>7</u>
49	Number of ship's crew injured	Officers <u>3</u> Radiomen <u>0</u> Unlicensed <u>0</u>
50	Number of others injured	<u>0</u>
51	Number of gun crew lost (military)	Officers <u>0</u> Enlisted men <u>2</u>
52	Number of ship's crew lost	Officers <u>5</u> Radiomen <u>1</u> Unlicensed <u>2</u>
53	Number of others lost	<u>0</u>
54	Total casualties	Injured <u>11</u> Lost <u>10</u>
55	Persons lost by (specify)	{ Drowning <u>0</u> Fire <u>4</u> Shell or Torpedo <u>6</u> Other causes <u>0</u>
56	Total rescued	{ Gun crew <u>9</u> Officers <u>3</u> Radiomen <u>0</u> Unlicensed <u>26</u> Others <u>0</u> Total <u>38</u>
57	Persons saved by	{ Boats <u>38</u> Rafts <u>2</u> Floats <u>0</u> Suits <u>0</u> Preservers <u>0</u> Other means <u>0</u> No aid <u>0</u>
58	Engineering watch below	Number on watch below <u>3</u> Number lost below <u>0</u>
59	Number of lookouts	<u>5</u>
60	Any defective material	<u>NO</u>
61	Any personnel fault	<u>NO</u>

COMMENTS, CRITICISMS, AND RECOMMENDATIONS

The comments, criticisms, or recommendations of survivors with respect to safety of seamen and ships involved in war actions are earnestly solicited by Headquarters in order that the fullest provision possible may be made for the safety of American ships and seamen.



Fill in this diagram to show