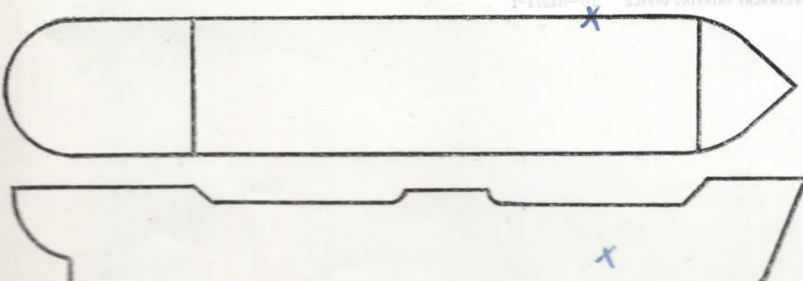


CONFIDENTIAL

UNITED STATES COAST GUARD  
REPORT ON U. S. MERCHANT VESSEL WAR ACTION CASUALTY

To: Commandant, U. S. Coast Guard, Washington, D. C.  
 Ship S/s HENRY KNOX Service OCEAN FREIGHT  
 Owner W.S. P. Operator MATSON NAVIGATION Co.  
 Information furnished by MASTER Date 7 OCTOBER 1944

LINE No.	QUESTIONS	ANSWERS
1	Year built and propulsion	Built <u>1942</u> Propulsion <u>STEAM</u>
2	Tonnage	Gross <u>7176</u> Net <u>4380</u>
3	Draft loaded (maximum allowed)	Fwd <u>28'5" (M)</u> Aft <u>28'5"</u>
4	Draft when attacked	Fwd <u>25'6"</u> Aft <u>26'3" (M)</u> Aft <u>27</u>
5	Cargo on board (any deck)	Nature <u>GENERAL</u> Tons <u>8500</u>
6	Voyage	From <u>FREEMANTLE, AUSTRALIA</u> To <u>BANDUR SHAPUR, PERSIAN GULF.</u>
7	Were routing orders followed	<u>YES</u>
8	Any criticism of orders	<u>NO</u>
9	Weather at time of attack	Weather <u>CLOUDY</u> Sea <u>MODERATE</u>
10	Was enemy sighted? When	<u>YES; AFTER ATTACK.</u>
11	Any friendly ships in sight	<u>NO</u>
12	Were navigation lights on	<u>NO;</u>
13	Date and time of attack	Date <u>6/19/43</u> Time <u>1850</u>
14	Position	Latitude <u>0°05'S</u> Longitude <u>69°50'E</u>
15	Nature of attack (Give data)	<u>TORPEDOED</u>
16	Number of hits	<u>1</u>
17	Location of hits (Mark diagram)	<u>1-FOR'D #2-P</u>
18	Effect of hits	<u>SANK SHIP</u>
19	Was ship armed? What type	<u>YES</u>
20	Was armament used? State result	<u>NO</u>
21	Any explosions or fires*	Ship <u>YES; FIRE</u> Cargo <u>YES; EXPLOSION</u>
22	Was deck ruptured	<u>NO</u>
23	Did ship break in two	<u>NO</u>
24	Was SOS sent	<u>NO</u>
25	Ship's speed	Normal <u>9.25</u> When attacked <u>9.2</u> When abandoned <u>3.0</u>
26	Time abandoned, sunk	Abandoned <u>1855 (5 min.)</u> Sunk <u>2200 (3 hrs 10 min.)</u>
27	Was ship reboarded	By whom <u>NO</u> When <u>—</u>
28	Was ship brought in	How <u>NO</u> Approximate damage <u>SUNK</u>



\*Fill in this diagram to show attack hits, fires, etc.


Indicate by star (\*) rafts, floats, or suits used as temporary refuge in water before rescue by lifeboats.

LINE No.	QUESTIONS	ANSWERS									
29	Lifeboats.....	Number carried <u>4</u> Which used <u>3</u>									
30	Lifeboats.....	Number lost <u>1</u> How <u>FIRE</u>									
31	Life rafts.....	Number carried <u>4</u> Which used <u>2*</u>									
32	Life rafts.....	Number lost <u>2</u> How <u>1-FIRE 1-TORPEDO EXPLOSION</u>									
33	Life floats.....	Number carried <u>2</u> Which used <u>0</u>									
34	Life floats.....	Number lost <u>2</u> How <u>FIRE</u>									
35	Lifesaving suits.....	Number carried <u>60</u> Number used <u>1</u>									
36	Were boats, etc., attacked.....	Attacked <u>NO</u> Casualties <u>0</u>									
37	Time in each boat, raft, etc.	<table border="0"> <tr> <td>1 Boat <u>8-DAYS, 9 HRS</u></td> <td>Raft</td> <td>Float</td> </tr> <tr> <td>1 Boat <u>9-DAYS</u></td> <td>Raft</td> <td>Float</td> </tr> <tr> <td>1 Boat <u>11-DAYS</u></td> <td>Raft</td> <td>Float</td> </tr> </table>	1 Boat <u>8-DAYS, 9 HRS</u>	Raft	Float	1 Boat <u>9-DAYS</u>	Raft	Float	1 Boat <u>11-DAYS</u>	Raft	Float
1 Boat <u>8-DAYS, 9 HRS</u>	Raft	Float									
1 Boat <u>9-DAYS</u>	Raft	Float									
1 Boat <u>11-DAYS</u>	Raft	Float									
38	Rescued by and where.....	By <u>MADE PORT</u> Where <u>MAMIGILI IS; MAULDIVE GROUP</u>									
39	Number of gun crew carried (military)	Officers <u>1</u> Enlisted men <u>24</u>									
40	Number ship's crew carried.....	Officers <u>8</u> Radiomen <u>1</u> Unlicensed <u>33</u>									
41	Number passengers and others carried.....	Passengers <u>0</u> Others <u>0</u>									
42	Total on board.....	<u>67</u>									
43	Number gun crew injured (military)	Officers <u>0</u> Enlisted men <u>8</u>									
44	Number ship's crew injured.....	Officers <u>5</u> Radiomen <u>0</u> Unlicensed <u>9</u>									
45	Number passengers and others injured.....	Passengers <u>0</u> Others <u>0</u>									
46	Number gun crew lost (military)	Officers <u>1</u> Enlisted men <u>12</u>									
47	Number ship's crew lost.....	Officers <u>2</u> Radiomen <u>1</u> Unlicensed <u>10</u>									
48	Number passengers and others lost.....	Passengers <u>0</u> Others <u>0</u>									
49	Total casualties.....	Injured <u>23</u> Lost <u>26</u>									
50	Persons lost by (Specify)	<table border="0"> <tr> <td>Drowning <u>23</u></td> <td>Fire <u>3</u></td> <td>Shell or torpedo <u>0</u></td> </tr> <tr> <td>Other causes <u>0</u></td> <td></td> <td></td> </tr> </table>	Drowning <u>23</u>	Fire <u>3</u>	Shell or torpedo <u>0</u>	Other causes <u>0</u>					
Drowning <u>23</u>	Fire <u>3</u>	Shell or torpedo <u>0</u>									
Other causes <u>0</u>											
51	Total rescued.....	<table border="0"> <tr> <td>Gun crew <u>12</u></td> <td>Officers <u>6</u></td> <td>Radio operators <u>0</u></td> </tr> <tr> <td>Unlicensed <u>23</u></td> <td>Passengers <u>0</u></td> <td>Others <u>0</u></td> </tr> <tr> <td></td> <td></td> <td>Total <u>41</u></td> </tr> </table>	Gun crew <u>12</u>	Officers <u>6</u>	Radio operators <u>0</u>	Unlicensed <u>23</u>	Passengers <u>0</u>	Others <u>0</u>			Total <u>41</u>
Gun crew <u>12</u>	Officers <u>6</u>	Radio operators <u>0</u>									
Unlicensed <u>23</u>	Passengers <u>0</u>	Others <u>0</u>									
		Total <u>41</u>									
52	Persons saved by.....	<table border="0"> <tr> <td>Boats <u>41</u></td> <td>Rafts <u>0</u></td> <td>Floats <u>0</u></td> <td>Suits <u>0</u></td> </tr> <tr> <td>Preservers <u>0</u></td> <td>Other means <u>0</u></td> <td>No aid <u>0</u></td> <td></td> </tr> </table>	Boats <u>41</u>	Rafts <u>0</u>	Floats <u>0</u>	Suits <u>0</u>	Preservers <u>0</u>	Other means <u>0</u>	No aid <u>0</u>		
Boats <u>41</u>	Rafts <u>0</u>	Floats <u>0</u>	Suits <u>0</u>								
Preservers <u>0</u>	Other means <u>0</u>	No aid <u>0</u>									
53	Engineering watch below.....	Number on watch below <u>3</u> Number lost below <u>0</u>									
54	Number of look-outs.....	<u>20</u>									
55	Any defective material.....	<u>NO</u>									
56	Any personnel fault.....	<u>NO</u>									

COMMENTS, CRITICISMS, AND RECOMMENDATIONS

The comments, criticisms, or recommendations of survivors with respect to safety of seamen and ships involved in war actions are earnestly solicited by Headquarters in order that the fullest provision possible may be made for the safety of American ships and seamen.

\* Fill in this diagram to show attack hits, fires, etc.



CONFIDENTIAL

UNITED STATES COAST GUARD  
REPORT ON U. S. MERCHANT VESSEL WAR ACTION CASUALTY



To: Commandant, U. S. Coast Guard, Washington, D. C.

Ship S/s HENRY KNOX Service OCEAN FREIGHT

Owner W.S. P. Operator MATSON NAVIGATION Co.

Information furnished by MASTER Date 7 OCTOBER 1944

LINE No.	QUESTIONS	ANSWERS
1	Year built and propulsion	Built <u>1942</u> Propulsion <u>STEAM</u>
2	Tonnage	Gross <u>7176</u> Net <u>4380</u>
3	Draft loaded (maximum allowed)	Fwd <u>28'5" (M)</u> Aft <u>28'5"</u>
4	Draft when attacked	Fwd <u>25'6"</u> <u>26'3" (M)</u> Aft <u>27</u>
5	Cargo on board (any deck)	Nature <u>GENERAL</u> Tons <u>8500</u>
6	Voyage	From <u>FREEMANTLE, AUSTRALIA</u> To <u>BANDUR SHAPUR, PERSIAN GULF</u>
7	Were routing orders followed	<u>YES</u>
8	Any criticism of orders	<u>NO</u>
9	Weather at time of attack	Weather <u>CLOUDY</u> Sea <u>MODERATE</u>
10	Was enemy sighted? When	<u>YES; AFTER ATTACK.</u>
11	Any friendly ships in sight	<u>NO</u>
12	Were navigation lights on	<u>NO;</u>
13	Date and time of attack	Date <u>6/19/43</u> Time <u>1850</u>
14	Position	Latitude <u>0°05'S</u> Longitude <u>69°50'E</u>
15	Nature of attack (Give data)	<u>TORPEDOED</u>
16	Number of hits	<u>1</u>
17	Location of hits (Mark diagram)	<u>1-FOR'D #2-P</u>
18	Effect of hits	<u>SANK SHIP</u>
19	Was ship armed? What type	<u>YES</u>
20	Was armament used? State result	<u>NO</u>
21	Any explosions or fires*	Ship <u>YES; FIRE</u> Cargo <u>YES; EXPLOSION</u>
22	Was deck ruptured	<u>NO</u>
23	Did ship break in two	<u>NO</u>
24	Was SOS sent	<u>NO</u>
25	Ship's speed	Normal <u>9.25</u> When attacked <u>9.2</u> When abandoned <u>3.0</u>
26	Time abandoned, sunk	Abandoned <u>1855 (5 min.)</u> Sunk <u>2200 (3-4 to 10 min.)</u>
27	Was ship reboarded	By whom <u>NO</u> When <u>—</u>
28	Was ship brought in	How <u>NO</u> Approximate damage <u>SUNK</u>



\*Fill in this diagram to show attack hits, fires, etc.